





## WESTLAND BEACH – WINDMILL POINT AREA AERIAL COMPARISON FROM 2006 - 2022

Westland Beach - Windmill Point Aerial 2006



October 7, 2022

-  Virginia  
Administrative  
Boundaries -  
Cities/Countries
-  Shoreline

1:2,257  
0 0.0125 0.025 0.05 mi  
0 0.02 0.04 0.08 km



Source: Esri, Maxar, Earthstar Geographics,  
and the GIS User Community  
Virginia Geographic Information Network  
(vGIN)

Created from the Lancaster County 2015  
Comprehensive Map Viewer

Westland Beach - Windmill Point Aerial 2022



October 7, 2022

-  Virginia  
Administrative  
Boundaries -  
Cities/Countries
-  Shoreline

1:2,257  
0 0.0125 0.025 0.05 mi  
0 0.02 0.04 0.08 km

Source: Esri, Maxar, Earthstar Geographics,  
and the GIS User Community  
Center for Coastal Resources Management,  
Virginia Institute of Marine Science, Gloucester

Created from the Lancaster County 2015  
Comprehensive Map Viewer